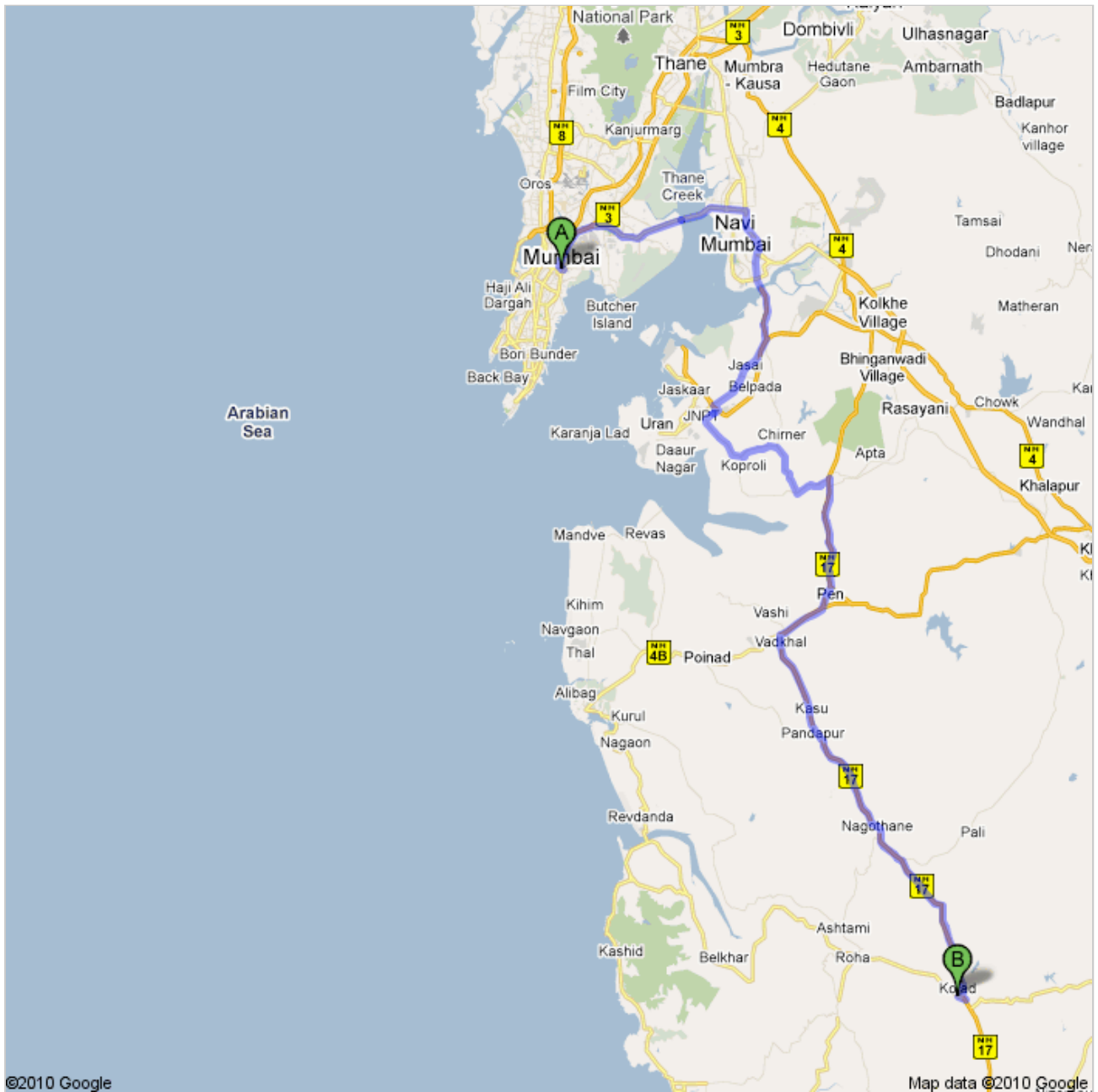

















Directions to Kolad, Maharashtra, India
121 km – about 2 hours 14 mins


Save trees. Go green!
Download Google Maps on your phone at google.com/gmm



 Mumbai, Maharashtra, India

1. Head **northwest** on **Road No 19** go 36 m
total 36 m
-  2. Turn right at **Banshidhar Agarwal High School and Jr College** toward D.S. Barato Rd go 93 m
total 130 m
-  3. Turn left at **D.S. Barato Rd** go 96 m
total 230 m
4. Continue onto **Lady Jehangir Rd** go 220 m
total 450 m
5. At the roundabout, take the **3rd** exit onto H Adenwala Rd/Hormusji Adenwala Rd
Pass by **Oza Chowk** (on the left in 650 m) go 800 m
total 1.2 km
6. At the roundabout, take the **5th** exit onto Eastern Express Hwy/Vasant Rao Naik Marg/NH 3
Go through 1 roundabout
Pass by **Sion and Matunga Police Station** (on the left in 700 m) go 4.6 km
total 5.9 km
-  7. Turn right at **V N Purav Marg**
Go through 1 roundabout
Pass by **Petrol Pump** (on the left in 2.1 km) go 3.1 km
total 9.0 km
-  8. Turn right at **Deonar Village Rd/Dr Choitram Gidwani Rd/V N Purav Marg**
Pass by **bsnl Telecom Factory** (on the left in 800 m) go 900 m
total 9.9 km
9. Continue onto **Yaswanth Rao Chavan Marg** go 850 m
total 10.8 km
-  10. Turn right to stay on **Yaswanth Rao Chavan Marg** go 4.1 km
total 14.9 km
11. Continue onto **Vashi Bridge** go 1.9 km
total 16.7 km
12. Continue onto **Sion - Panvel Express Hwy**
Pass by **Wockhardt Sterling Hospital** (on the left in 1.2 km) go 8.7 km
total 25.5 km
-  13. Turn right at **Uran Rd**
Pass by **Club HP Petrol Pump** (on the left in 1.5 km) go 3.7 km
total 29.2 km
-  14. Sharp right to stay on **Uran Rd** go 58 m
total 29.3 km
-  15. Sharp left at **New Uran Route/Uran Rd** go 4.9 km
total 34.2 km
-  16. Turn right go 8.3 km
total 42.5 km
-  17. Turn left go 600 m
total 43.1 km
-  18. Take the 1st right go 15.5 km
total 58.6 km
-  19. Turn left toward Kochi - Panavel Rd/NH 17 go 3.6 km
total 62.2 km

- | | | |
|---|--|-----------------------------|
|  | 20. Sharp left at Kochi - Panavel Rd/NH 17
Pass by Aamantran (on the left in 17.5 km) | go 17.5 km
total 79.7 km |
|  | 21. Turn left at Kshudha Shanti
to stay on Kochi - Panavel Rd/NH 17
Pass by Petrol Pump (on the left in 22.3 km) | go 40.3 km
total 120 km |
|  | 22. Turn left | go 900 m
total 121 km |

 Kolad, Maharashtra, India

These directions are for planning purposes only. You may find that construction projects, traffic, weather, or other events may cause conditions to differ from the map results, and you should plan your route accordingly. You must obey all signs or notices regarding your route.

Map data ©2010 Google